

Hampshire Water Transfer and Water Recycling Project Environmental Statement - Figure 13.23 Viewpoint photography - 43 of 45 documents

VOLUME NUMBER: 6

PLANNING INSPECTORATE SCHEME NUMBER: WA010002

APPLICATION DOCUMENT REFERENCE: 6.3

APFP REGULATION: 5(2)(a)

May 2026

Version 0



from
**Southern
Water** 

The Southern Water logo consists of three stylized, wavy blue lines of varying lengths, positioned to the right of the text 'Southern Water'.

Viewpoint 128: Summer baseline





Viewpoint 128: Summer / Year 15 of operation



Distance from Order Limits:	85m	Landscape Institute visualisation type:	Type 4
Direction of view:	South west	HFoV(*):	90
Date / time winter:	NA	Projection:	Rectilinear
Date / time summer:	1 July 2024 / 12:46 BST	Camera (winter):	Sony A7R V
Coordinates:	E 456668 / N 111846	Camera (summer):	Sony A7R V
Scale / enlargement factor:	100% at A1	Lens / lens height AGL:	50mm / 1.60m

Notes:
 Print document on A1 size format.
 To be viewed at comfortable arms length.
 Location shown in ES Figure 13.22
 Representative viewpoints, Volume III.

Key:

	Maximum parameters: Building envelope
	Maximum parameters: Security fence

Issue:	Final
Date:	0 / 04 / 2026
By:	ME/RG
Chkd:	RG
Appd:	JR

Project Name:
**Hampshire Water Transfer
 and Water Recycling Project**

Figure: 13.23
 Sheet: 103 of 111

Representative Viewpoint:
Viewpoint 128: Footpath NO. 251/1/1
 connecting Titchfield Lane and
 Winchester Road, Wickham





-45° -40° -35° -30° -25° -20° -15° -10° -05° 0° 05° 10° 15° 20° 25° 30° 35° 40° 45°


Distance from Order Limits:	85m	Landscape Institute visualisation type:	Type 1
Direction of view:	West	HFoV(*):	27.6
Date / time winter:	29 February 2024 / 18:16 GMT	Projection:	Rectilinear
Date / time summer:	N/A	Camera (winter):	Canon EOS R6 Mark II
Coordinates:	E 456668 / N 111846	Camera (summer):	N/A
Scale / enlargement factor:	100% at A1	Lens / lens height AGL:	50mm / 1.60m

Notes:
 Print document on A1 size format.
 To be viewed at comfortable arms length.
 Location shown in ES Figure 13.22
 Representative viewpoints, Volume III.

Issue:	Final	Project Name:	Hampshire Water Transfer and Water Recycling Project	
Date:	10 / 04 / 2026	Representative Viewpoint:	Viewpoint 085: Forest Lane, Wickham, Funtley, Winchester	
By:	ME/RG	Figure:	13.23	Sheet:
Chkd:	RG			104 of 111
Appd:	JR			



Viewpoint 129: Winter baseline



Viewpoint 129: Summer baseline



Distance from Order Limits:	4.8km (excluding Eastney LSO)	Landscape Institute visualisation type:	Type 1
Direction of view:	North east	HFoV(*):	90
Date / time winter:	28 March 2024 / 11:35 GMT	Projection:	Rectilinear
Date / time summer:	12 Sept 2024 / 09:33 BST	Camera (winter):	Canon EOS R6 Mark II
Coordinates:	E 467577 / N 101165	Camera (summer):	Sony A7R V
Scale / enlargement factor:	100% at A1	Lens / lens height AGL:	50mm / 1.60m

Notes:
 Print document on A1 size format.
 To be viewed at comfortable arms length.
 Location shown in ES Figure 13.22
 Representative viewpoints, Volume III.

Issue:	Final
Date:	10 / 04 / 2026
By:	ME/RG
Chkd:	RG
Appd:	JR

Project Name:
**Hampshire Water Transfer
 and Water Recycling Project**

Figure: 13.23
 Sheet: 105 of 111

Representative Viewpoint:
Viewpoint 129: Solent Way, by The
 People's Memorial, Eastern Road,
 Portsmouth



Viewpoint 130: Winter baseline





Viewpoint 130: Winter / Year 1 of operation



Distance from Order Limits:	50m	Landscape Institute visualisation type:	Type 4
Direction of view:	North west	HFoV(*):	90
Date / time winter:	12 March 2025 / 15:10 GMT	Projection:	Rectilinear
Date / time summer:	NA	Camera (winter):	Sony A7R V
Coordinates:	N 459007 / E 108252	Camera (summer):	Sony A7R V
Scale / enlargement factor:	100% at A1	Lens / lens height AGL:	50mm / 1.60m

Notes:
 Print document on A1 size format.
 To be viewed at comfortable arms length.
 Location shown in ES Figure 13.22
 Representative viewpoints, Volume III.

Key:
 Maximum parameters: Building envelope
 Maximum parameters: Security fence

Issue:
 Final
 Date:
 27 / 03 / 2026
 By: ME/RG Chkd: RG Appd: JR

Project Name:
**Hampshire Water Transfer
 and Water Recycling Project**
 Figure: 13.23 Sheet: 106 of 109

Representative Viewpoint:
Viewpoint 130: Footpath no.
 084/107/1 near Whitedell Lane, North
 Wallington, North Fareham

